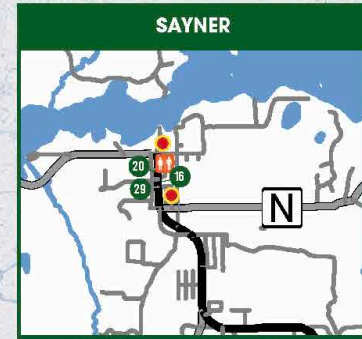
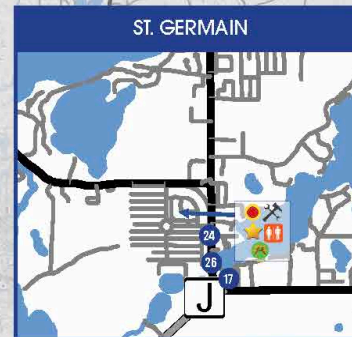
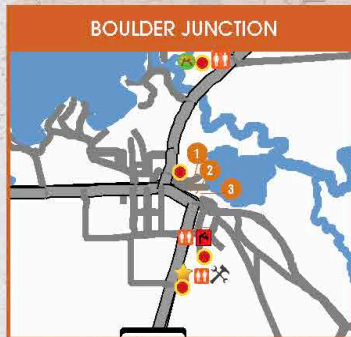
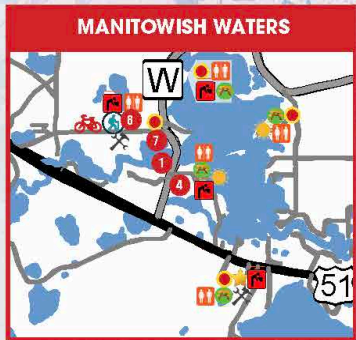
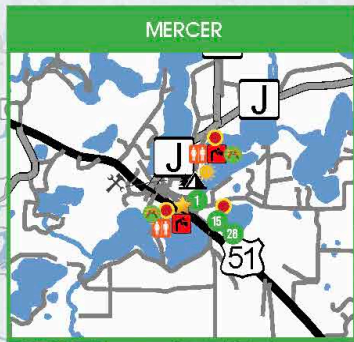


ADVERTISER'S DIRECTORY

<b>Boulder Junction</b>	<b>Sayner</b>
Century 21 Pierce Realty ..... 1	cre'ate ..... 16
Boulder Junction Coffee Company ..... 2	Hilside Tavern & Grill ..... 19
Moondoor and Friends Gallery ..... 3	Northern Highland Coffee Co ..... 20
<b>Manitowish Waters</b>	Plum Lake Association ..... 21
Century 21 Pierce Realty ..... 1	The Corner Store ..... 25
Dixie's Coffee House ..... 7	Traditions ..... 29
North Lakeland Discovery Center ..... 8	<b>St Germain</b>
Redman Realty Group - Linda Long ..... 30	Cathy's Ice Cream 'N Candy Shoppe ..... 26
Smokey's ..... 9	Chamberlain's Eagle View Resort ..... 27
To the Nines ..... 4	Harv's Vacation Rentals ..... 27
<b>Mercer</b>	Hillier Vacation Homes ..... 24
Century 21 Pierce Realty ..... 1	Lake Nokomis Cranberries ..... 5
Great Northern Hotel ..... 28	Lynn Ann's Campground ..... 11
ICORE ..... 13	Murmuring Waters Lodge ..... 6
MECCA Trails ..... 14	Naturista Monarch ..... 12
Mercer Chamber of Commerce ..... 15	Red Canoe Coffee ..... 17
River's Edge Lodge & Outfitters ..... 10	Serenity Bay Resort ..... 18
	Twin Waters Resort ..... 23



HEART OF VILAS COUNTY  
**BIKE TRAIL**  
SYSTEM



MAP KEY

- Paved Bike Trail
- Wayside Picnic/Rest Area
- Parking
- Chamber of Commerce
- Toilet
- Drinking Water
- Fixation Station
- DNR HQ
- Hiking
- Campground
- Wilderness Campground
- Swimming
- Mountain Biking

	Mileage Log														
Mercer	02	40	39	35	32	24	27	21	14	9					
Manitowish Waters	44	40	31	27	24	16	19	13	6	8					
Elementary School	38	34	25	21	18	10	13	7	6	14					
H&K	31	27	18	14	11	3	6	7	13	21					
Dairymens	31	27	18	14	11	3	6	7	13	27					
Boulder Junction	28	24	15	11	6	3	3	3	10	24					
M&N TRAIL HEAD	20	16	7	3	8	11	11	16	24	32					
Crystal Lake	17	13	6	3	11	14	14	21	27	35					
Sayner	13	9	6	7	15	18	18	25	31	39					
St Germain	4	9	13	16	24	27	27	34	40	48					
South Bay Trail Lot	4	13	17	20	28	31	31	38	44	52					